


Travelling to and from University College Hospital

June 2005 University College London Hospitals NHS Foundation Trust



Car parking at University College Hospital

The hospital strongly recommends that all patients and visitors use the extensive public transport links highlighted in this leaflet to travel to and from the hospital.

There is no parking at University College Hospital. Street parking is very limited and restricted to a maximum of two hours costing £2.40 per hour.

Cycles

Extensive cycle racks are available outside the hospital, opposite Warren Street tube station. The hospital appears on the free Cycle Guide 10. You can order a map by calling 020 7222 1234 (24 hours) or by going to www.tfl.gov.uk/cycling

The Heart Hospital

The Heart Hospital is part of the University College London Hospitals Trust and is located at Westmoreland Street, W1.

The nearest points to this hospital served by bus from the main site are New Cavendish Street by route 88 (from stops **U** and **V**), or Marylebone Road which can be reached by routes 18, 30 and 205 (from stops **V** and **Z**) or route 27 (from stops **U** and **V**). The hospital is approximately a 10 minute walk from either of these points.

FWT PDF PROOF
 Proof Number: 5
 Date: 2nd June 2005
 Job Number: 78856
NOTE: this PDF is provided as a proof and is not suitable for lithographic printing; we cannot accept liability for its use other than for checking purposes.

Long-distance rail links from Euston, King's Cross and St. Pancras

From Euston Station, Virgin Trains provide services to the West Midlands, the north west and Scotland. Euston is a short walk, or take any bus from stop **Q**, also buses 10, 73 and 390 from stop **X**.

From King's Cross Station, GNER runs to Yorkshire, the north east and Scotland. To reach King's Cross take any bus (except route 18) from stop **Q**; routes 10, 73 and 390 also run from stop **X**.

From St. Pancras Station, Midland Mainline services run to Luton, Bedford, the East Midlands and South Yorkshire. To reach St. Pancras take a bus to King's Cross (as above) and it is a short walk from there.

Taxis and private hire

Taxis and private hire vehicles offer a door-to-door service available at your convenience, all year round. For your safety, taxis and private hire operators must be licensed to operate legally.

Always ensure you use a licensed taxi or private hire operator. Illegal touts are often uninsured, with their vehicles in poor working order and potentially dangerous.

For further information or to check a licence, please call 020 7222 1234 or visit www.tfl.gov.uk/pco


Local rail links from Euston, King's Cross and King's Cross Thameslink

From Euston Station, Silverlink Metro trains run to South Hampstead, Queen's Park, Kensal Green, Willesden Junction and stations to Wembley Central, Harrow & Wealdstone and Watford Junction. Silverlink County trains provide fast links to Watford Junction then Hemel Hempstead, Bletchley, Milton Keynes and Northampton. Euston is a short walk, or take any bus from stop **Q**, also buses 10, 73 and 390 from stop **X**.

From King's Cross Station, Wagn runs regular services to Finsbury Park, Haringay, Hornsey, Alexandra Palace and stations to Hertford North, Welwyn Garden City, Stevenage, Cambridge and Peterborough. To reach King's Cross take any bus (except route 18) from stop **Q**; routes 10, 73 and 390 also run from stop **X**.

From King's Cross Thameslink Station, northbound services run to West Hampstead, Cricklewood, Hendon, Mill Hill Broadway and stations to St. Albans, Luton and Bedford. Southbound trains run to City Thameslink, Blackfriars, Elephant & Castle and stations to Streatham, Tooting, Wimbledon and Sutton. Trains also serve London Bridge, East Croydon and stations to Gatwick Airport and Brighton. To reach King's Cross Thameslink take buses 30, 73, 205 or 390 from stop **Q**; routes 73 and 390 also run from stop **X**.

For general rail enquiries please call:

 **National Rail enquiries**
08457 48 49 50

Tube links from Euston Square and Warren Street

From Euston Square Station, the Circle, Hammersmith & City and Metropolitan lines provide direct links to King's Cross St. Pancras, Moorgate, Liverpool Street and Baker Street. The Circle line also serves Paddington, Notting Hill Gate and High Street Kensington, while the Hammersmith & City line continues to Paddington, Shepherd's Bush and Hammersmith as well as to Whitechapel and Barking. From Baker Street, the Metropolitan line continues to Finchley Road, Wembley Park, Harrow-on-the-Hill and stations to Uxbridge, Watford and Amersham (a change of train may be necessary at Baker Street).

Euston Square Station is a short walk from the hospital (see map overleaf).

From Warren Street, the Northern line runs to Euston, Camden Town then stations to Golders Green and Edgware or Archway, Finchley Central, Mill Hill East and High Barnet. Southbound trains serve Tottenham Court Road, Charing Cross, Waterloo, Kennington and stations to Tooting Broadway and Morden. The Victoria line also provides frequent services to Euston, King's Cross St. Pancras, Finsbury Park, Seven Sisters and Walthamstow Central as well as Oxford Circus, Victoria and Brixton.

Warren Street Station is a short walk from the hospital (see map overleaf).

Accessible low-floor buses

Low-floor wheelchair accessible buses run on all routes serving University College Hospital.

Further help in journey planning

This leaflet will help you plan your journey to and from the hospital. The main map, right, shows the local bus routes and interchange points with rail and Tube stations. The centre map shows where the local bus stops are located.

The remaining pages highlight the main travel options plus useful travel information, including rail links from Euston, King's Cross, King's Cross Thameslink and St. Pancras, as well as tube links from Euston Square and Warren Street. Also included are details regarding wheelchair accessible low-floor bus services and car parking availability at the hospital.

Today's Travel Information

www.tfl.gov.uk/journeyplanner
Just enter where you are, where you want to go and Journey Planner will show you the way. Whether you are looking for the fastest, easiest, or most accessible route.

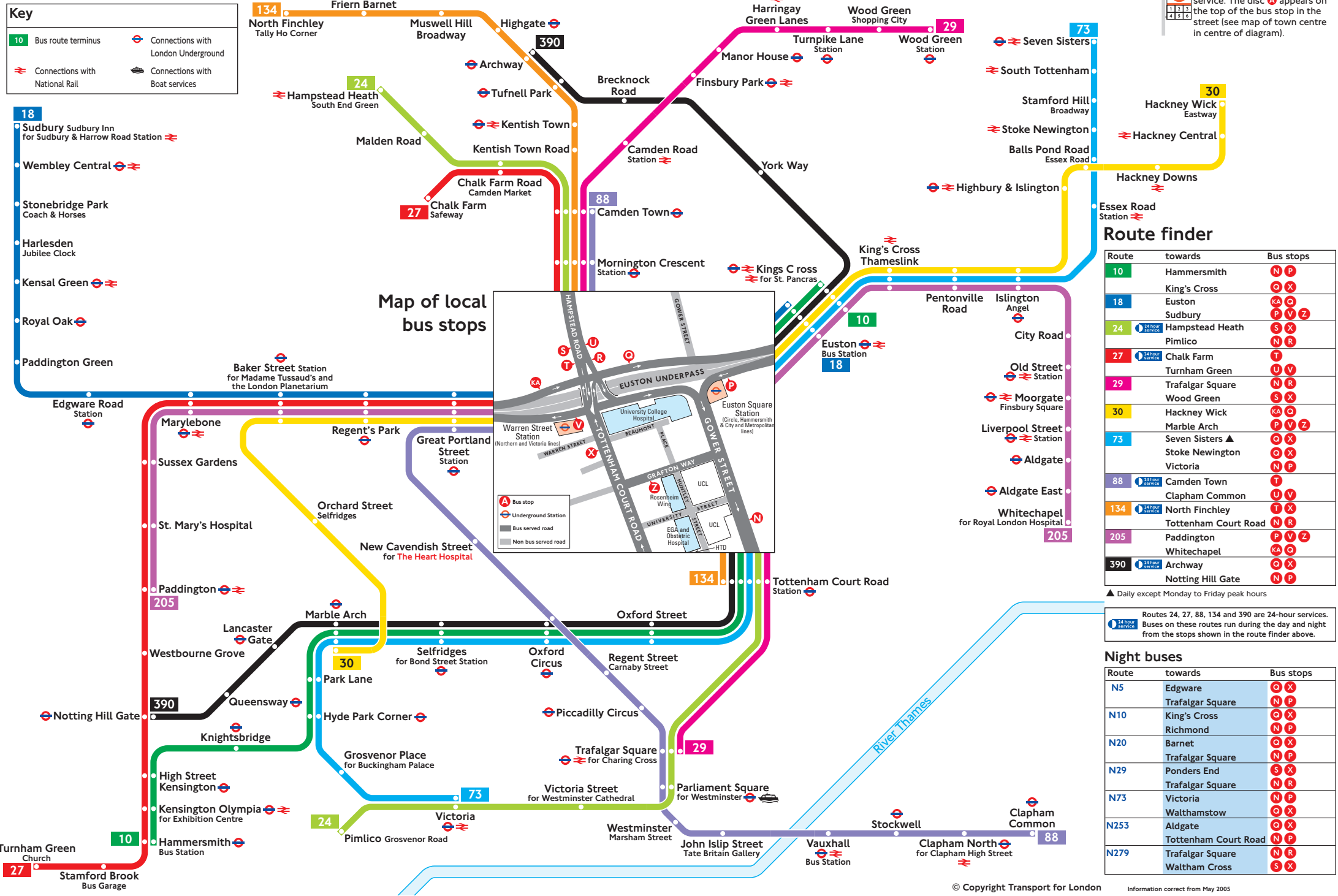
Text TfL to 60835
If you have a WAP enabled mobile phone, you can get Journey Planner and other interactive travel services by texting TfL to 60835. Services may vary according to network.

Journey Planner on Sky Active
If you are a Sky Interactive subscriber, you can use Journey Planner and other services using your TV. Simply press the interactive button on your Sky remote, then select 'Sky Active'. On the Sky Active homepage press yellow and choose 'Search' from the video menu. Then, select 'Transport for London' and you're away!

www.tfl.gov.uk/travelalerts
This free service informs you of delays to your Tube and DLR routes before starting your journey. Register which route you would like to monitor and decide how you want to be contacted – by SMS (Text) and/or by email.

Information correct at time of going to print (June 2005)

Bus services from University College Hospital



Where to buy your ticket, pass or Pre Pay

Ticket Stops are independent retailers selling tickets on behalf of Transport for London. Over 2,200 of these issue Oyster cards and sell a comprehensive range of One Day, 3 Day, 7 Day and monthly Travelcards and Bus Passes as well as Savers and Pre Pay. They also issue Adult, "5-10", "11-15" and "16-17" photocards.

A further 1,600+ Ticket Stops sell a selected range of One Day Travelcards and Bus Passes as well as Savers and adult rate 7 Day Bus Passes.

To find out exactly which tickets and services your nearest Ticket Stop provides, please call 020 7222 1234 or visit www.tfl.gov.uk

University College London Hospitals **NHS**
NHS Foundation Trust

University College Hospital
235 Euston Road
London
NW1 2BU
tel: 0845 155 5000
www.uclh.nhs.uk

75% recycled, 25% sustainable source

24 hour travel information
020 7222 1234

Textphone
020 7918 3015

Website
www.tfl.gov.uk